





Tatsfield Neighbourhood Plan area

Tatsfield Parish

Key

-  Tandridge Parishes
-  Urban Areas
-  Defined Villages in the Green Belt
-  District Boundary

Roads

-  'A' roads
-  Motorway
-  Railway Lines

M25

0 0.125 0.25 0.5 Kilometers